



South Kingstown School Building Project

SK Recreation Commission Meeting
March 1, 2023

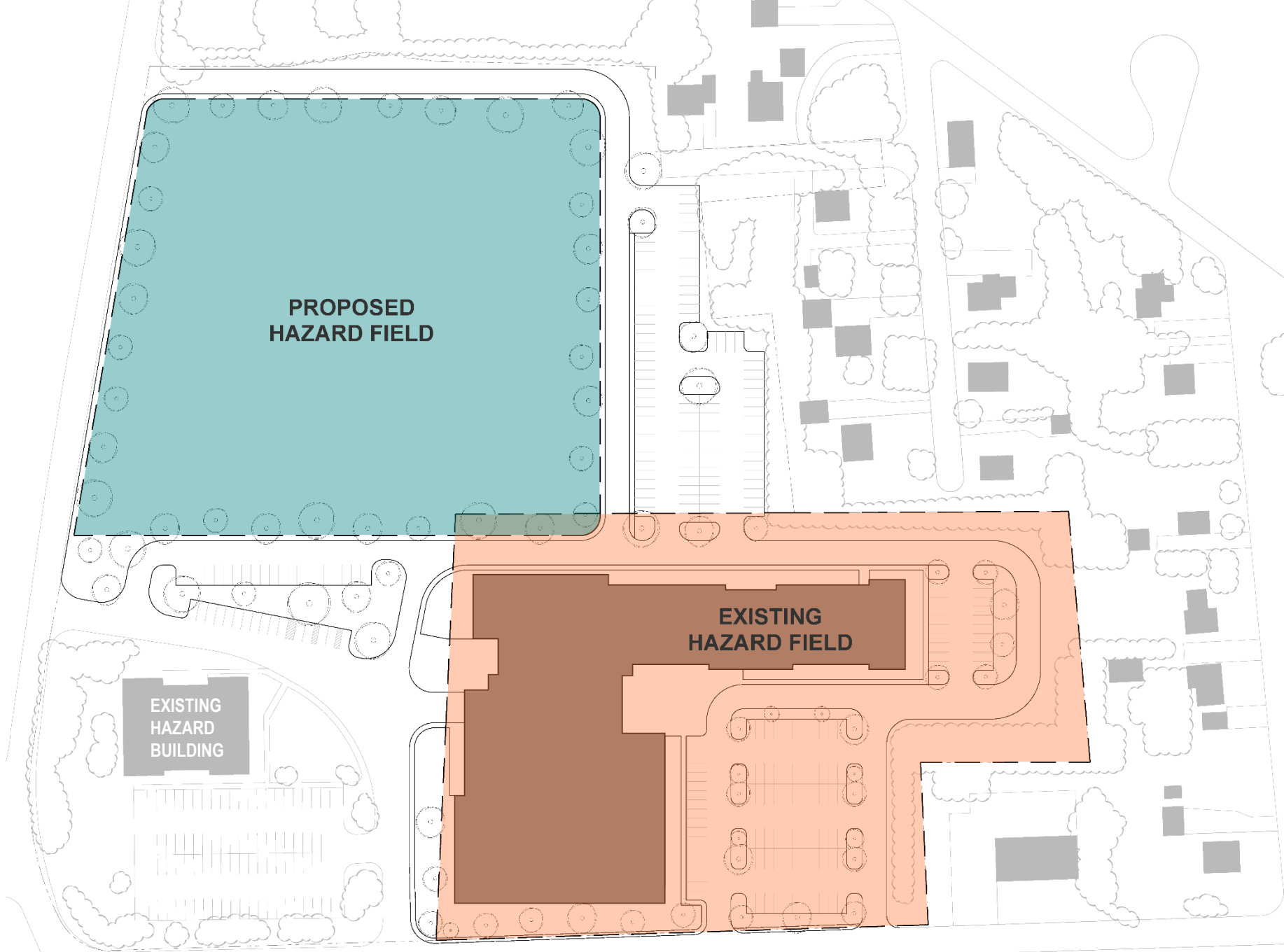


South Kingstown School Building Committee

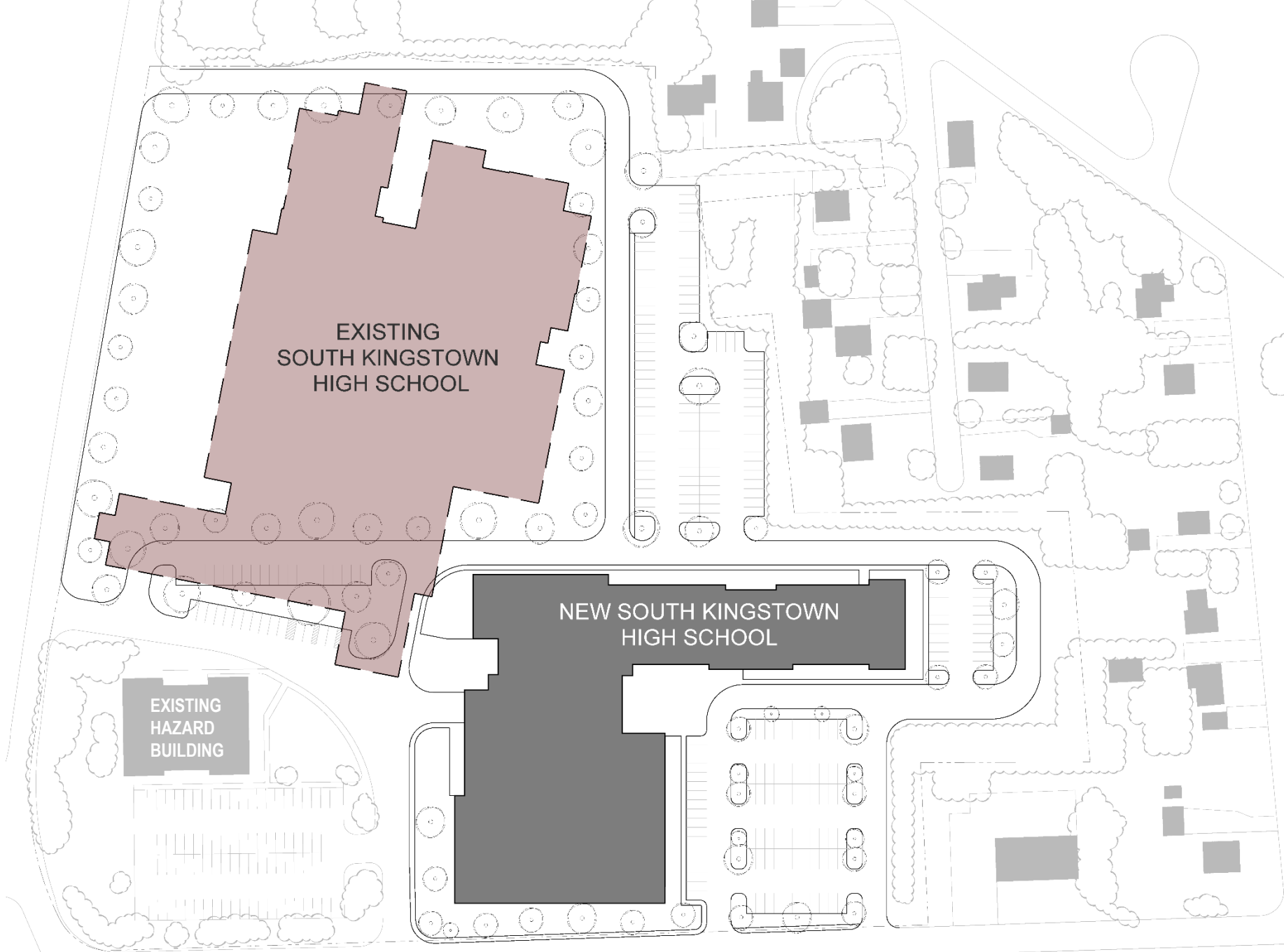


EXISTING
SOUTH KINGSTOWN
HIGH SCHOOL

EXISTING
HAZARD FIELD

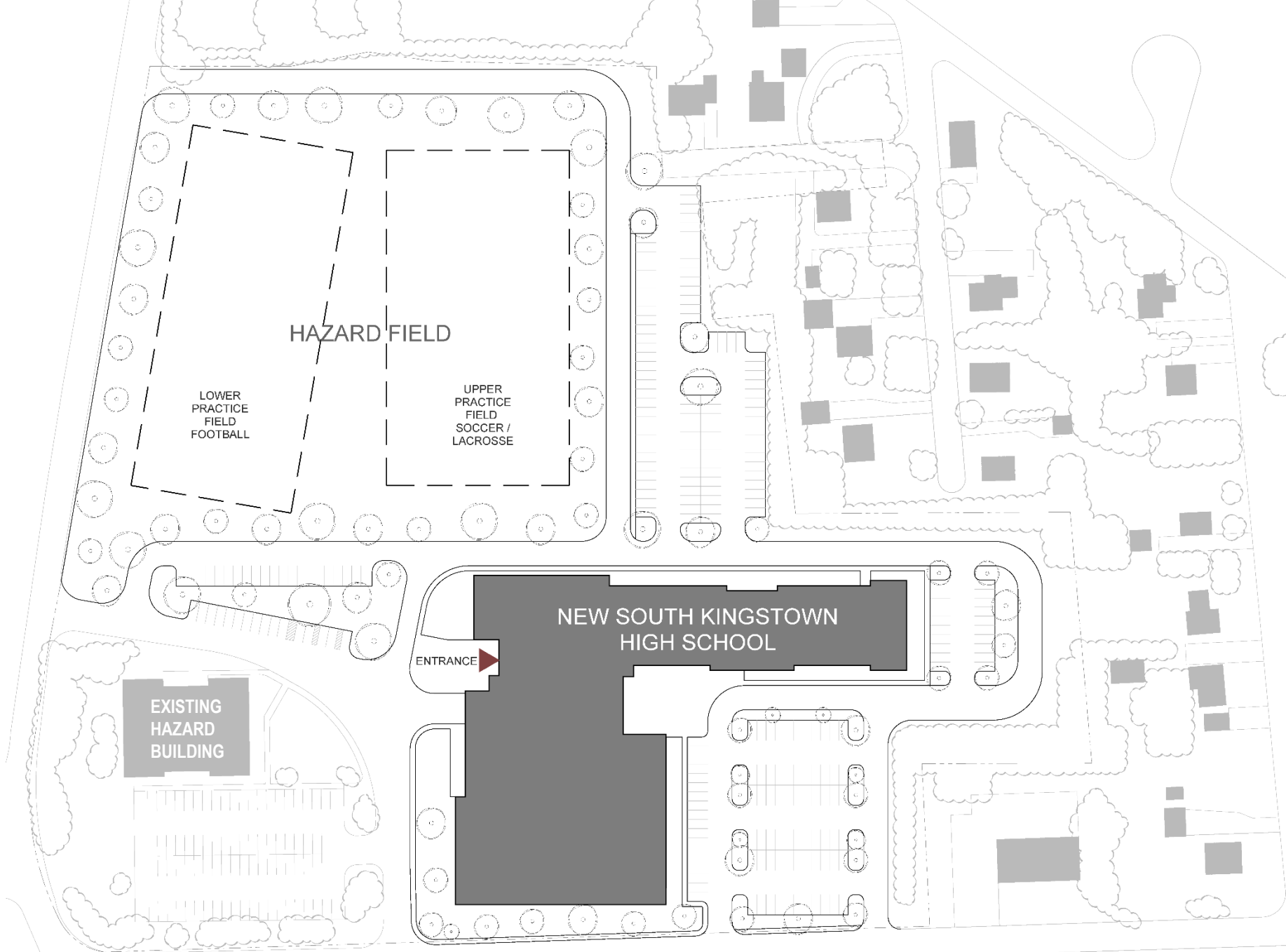


Land Transfer Consideration Concept



Concept Site Plan Adjacencies





Concept Site Plan

Legend

- Approximate Property Location (Town GIS)
- Approximate Project Location
- Approximate Trail Location
- ▲ Approximate Wetland Delineation
- Approximate Wetland Area
- - - 75' Buffer Zone
- Approximate Vernal Pool
- Approximate Vernal Pool Area
- - - 100' Buffer Zone
- - - 100' Jurisdictional Area
- Edge of Detention Basin

0 100 200 400 Feet

